

Workshop: What can EUSAIR do to enable the blue and green sustainable growth in EUSAIR: MSP in EUSAIR state of the art

State of the Art of MSP - situation in Montenegro -

9 November 2021

Ivana Stojanovic, EUSAIR TSG3 Member, Ministry of Ecology, Spatial Planning and Urbanism, Montenegro



GEF Adriatic project :

- Support for the development of Draft MSP
- **Legal basis**



DIRECTIVES

DIRECTIVE 2014/89/EU OF THE EUROPEAN PARLIAMENT AND OF THE COUNCIL of 23 July 2014 establishing a framework for maritime spatial planning

THE EUROPEAN PARLIAMENT AND THE COUNCIL OF THE EUROPEAN UNION,

Having regard to the Treaty on the Functioning of the European Union, and in particular Articles 43(2), 100(2), 192(1), and 194(2) thereof,

Having regard to the proposal from the European Commission,

After transmission of the draft legislative act to the national parliaments,

Having regard to the opinion of the European Economic and Social Committee ⁽¹⁾,

Having regard to the opinion of the Committee of the Regions ⁽²⁾,



PROTOCOL
ON INTEGRATED COASTAL
ZONE MANAGEMENT IN THE
MEDITERRANEAN

-
PROTOCOLE
RELATIF À LA GESTION INTÉGRÉE
DES ZONES CÔTIÈRES DE LA
MÉDITERRANÉE

-
PROTOCOL
RELATIVO A LA GESTIÓN
INTEGRADA DE LAS ZONAS
COSTERAS DEL MEDITERRANEO



United Nations
Environment Programme



Mediterranean Action Plan



Priority Actions Programme
Regional Activity Centre

ENTERED INTO
FORCE 2011



CONCEPTUAL
FRAMEWORK FOR
MARINE SPATIAL
PLANNING IN THE
MEDITERRANEAN



Marine-environment-status-and-trends

Spatial-identification:-Marine-environment-current-state,-use-and-pressures,-mapping-and-analyses

Valuation:-Establishing-values-and-threats

Environmental-demands-and-recommendations

Marine-environment-vulnerability-analyses-for-selected-sea-activities/areas

Sea-use-status-and-trends

Marine-environment-and-sea-use-legal-and-management-framework

Identification-and-GIS-mapping-of-sea-uses-and-their-legal-status

Present-and-future-sea-use-demand-participatory-assessment

Attractiveness-analysis-and-modelling-for-selected-activities/areas

Forward-planning-analytical-process

Analysis-of-conflicts/impacts-of-activities-on-marine-environment

Analysis-of-marine-activities-mutual-impacts/conflicts

Sea-use-suitability-analyses-for-selected-activities/areas

Marine-Spatial-Plan-synthesis

Formulation-of-planning-objectives-and-key-Marine-Spatial-Plan-concepts

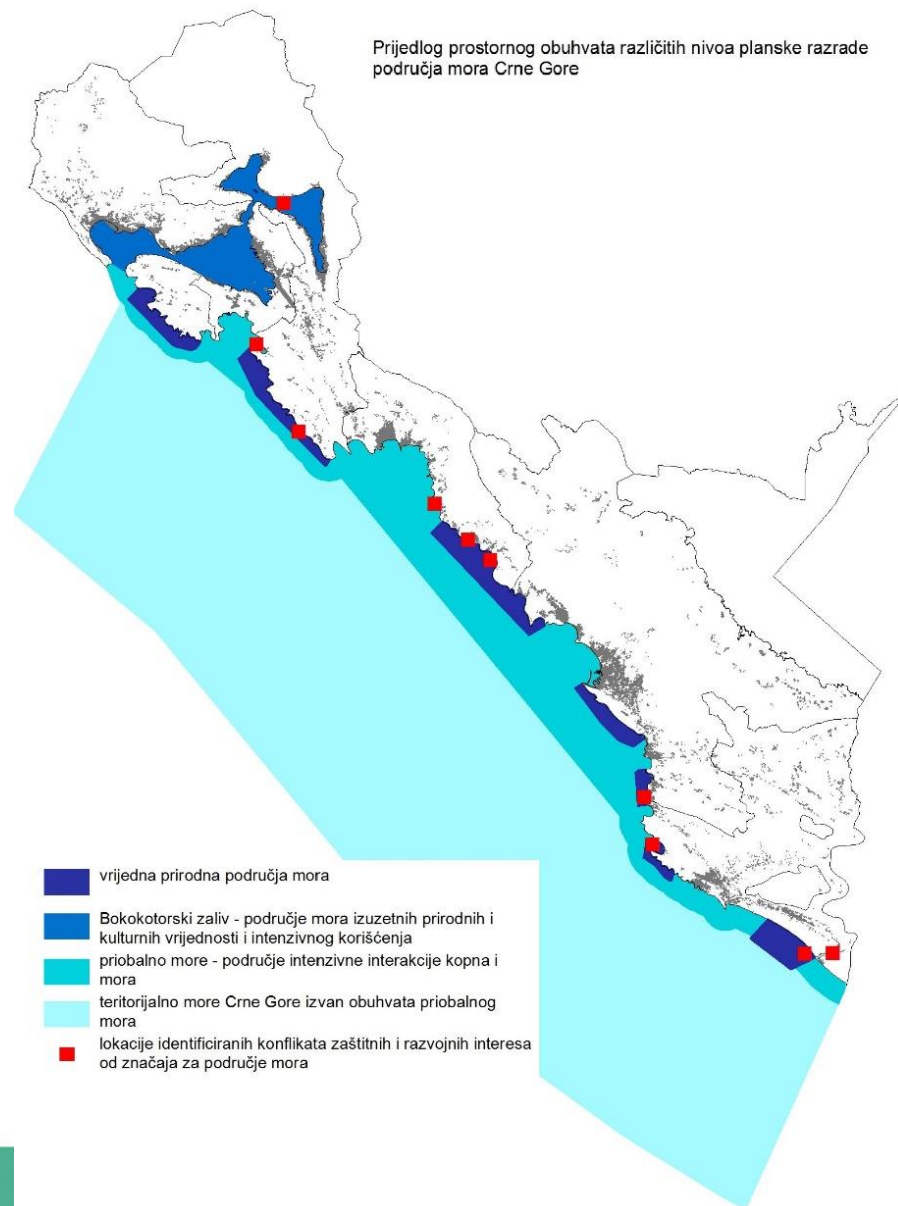
Drafting-and-evaluating-alternative-sea-use-plan-options--balancing-conservation-and-development-objectives-through-multidisciplinary-policy-making-and-participatory-process

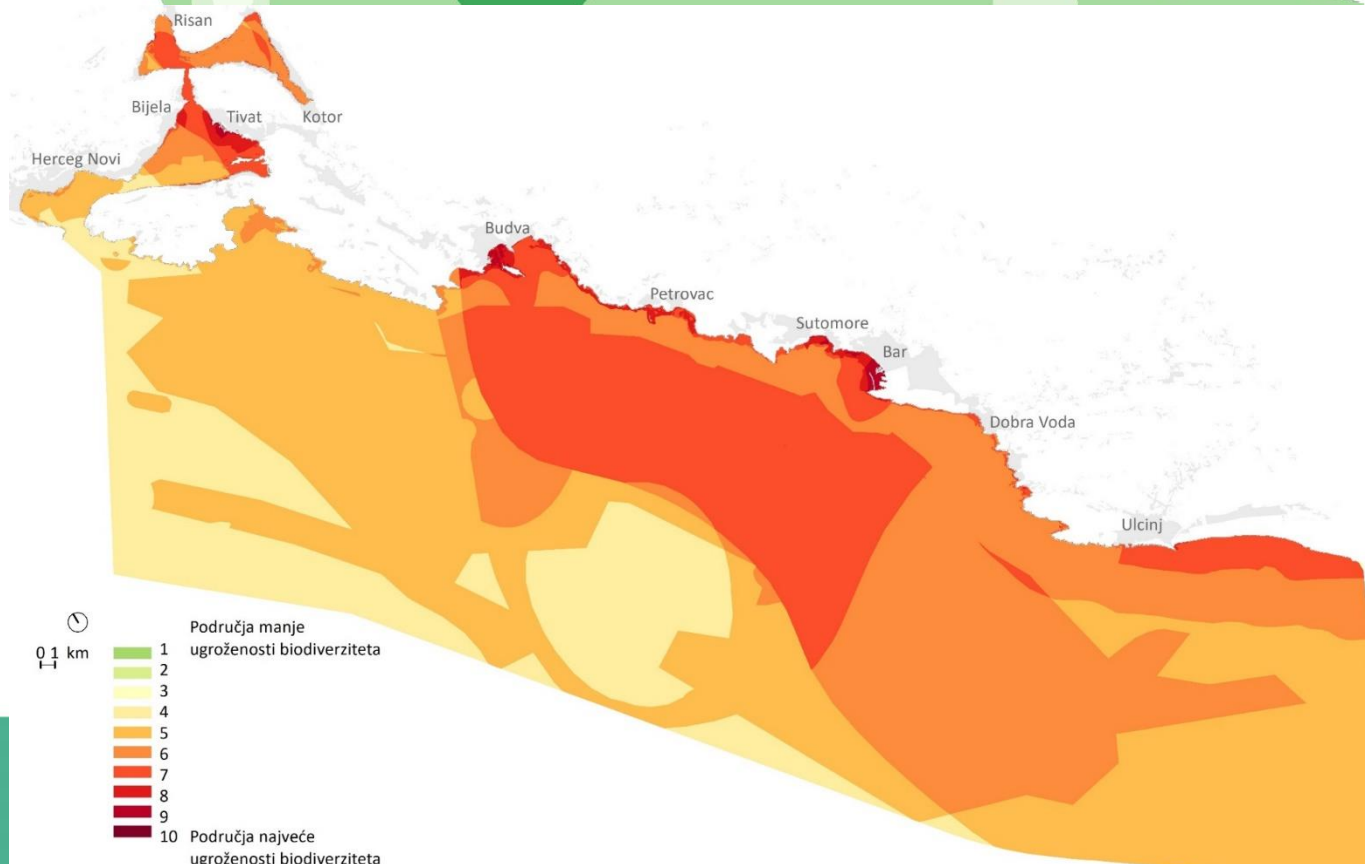
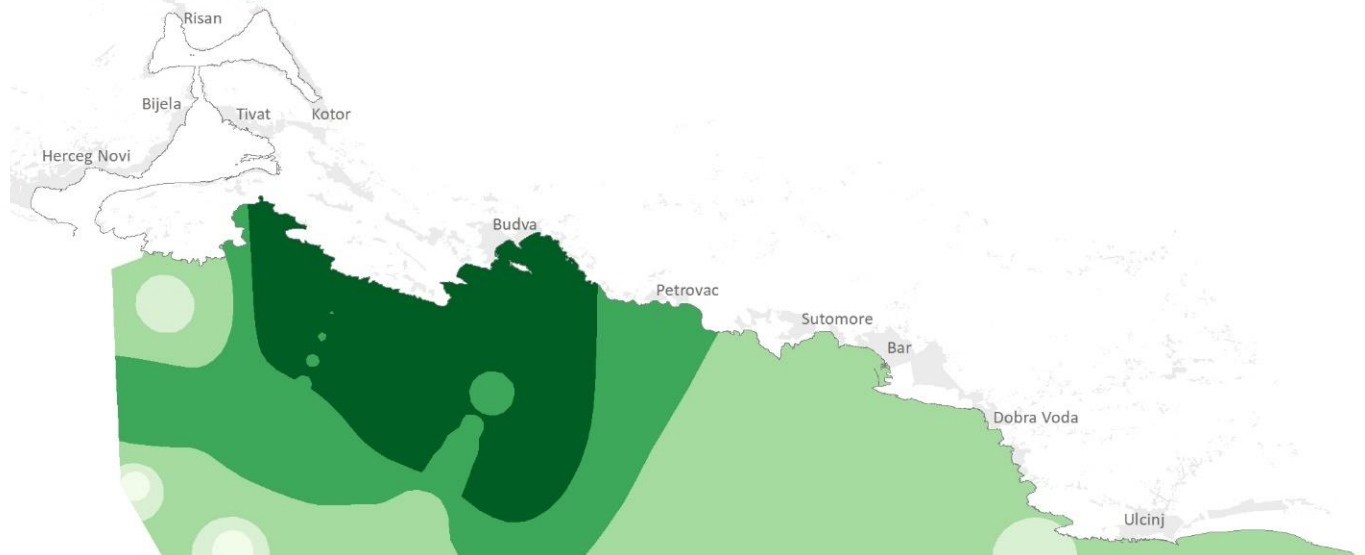
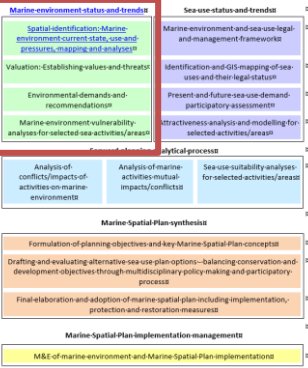
Final-elaboration-and-adoption-of-marine-spatial-plan-including-implementation,-protection-and-restoration-measures

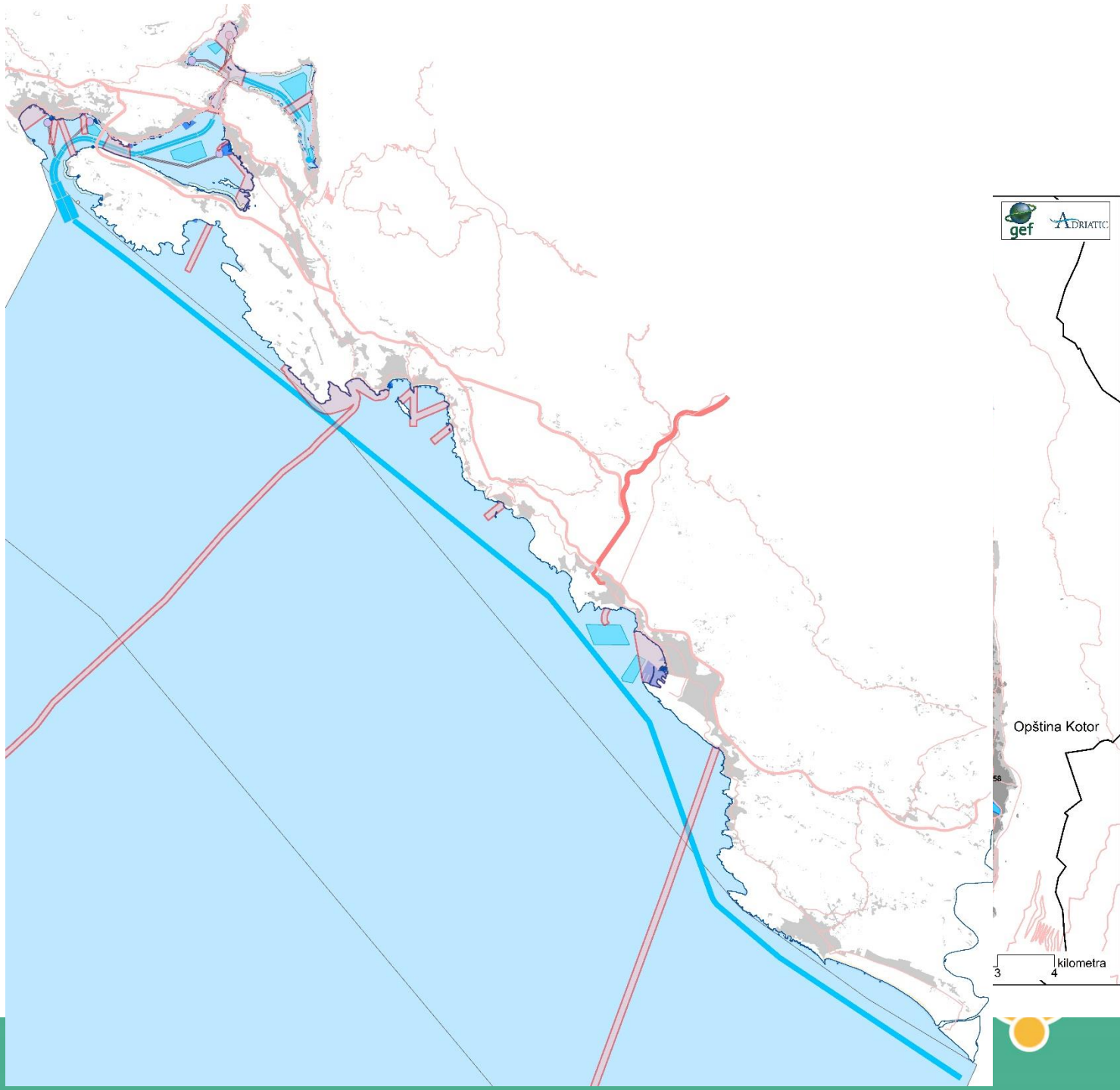
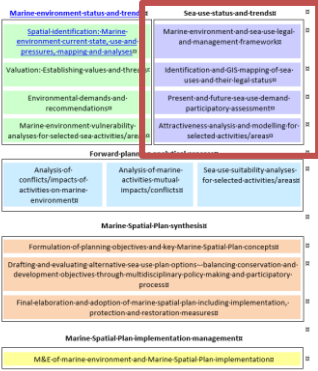
Marine-Spatial-Plan-implementation-management

M&E-of-marine-environment-and-Marine-Spatial-Plan-implementation

Prijedlog prostornog obuhvata različitih nivoa planske razrade područja mora Crne Gore

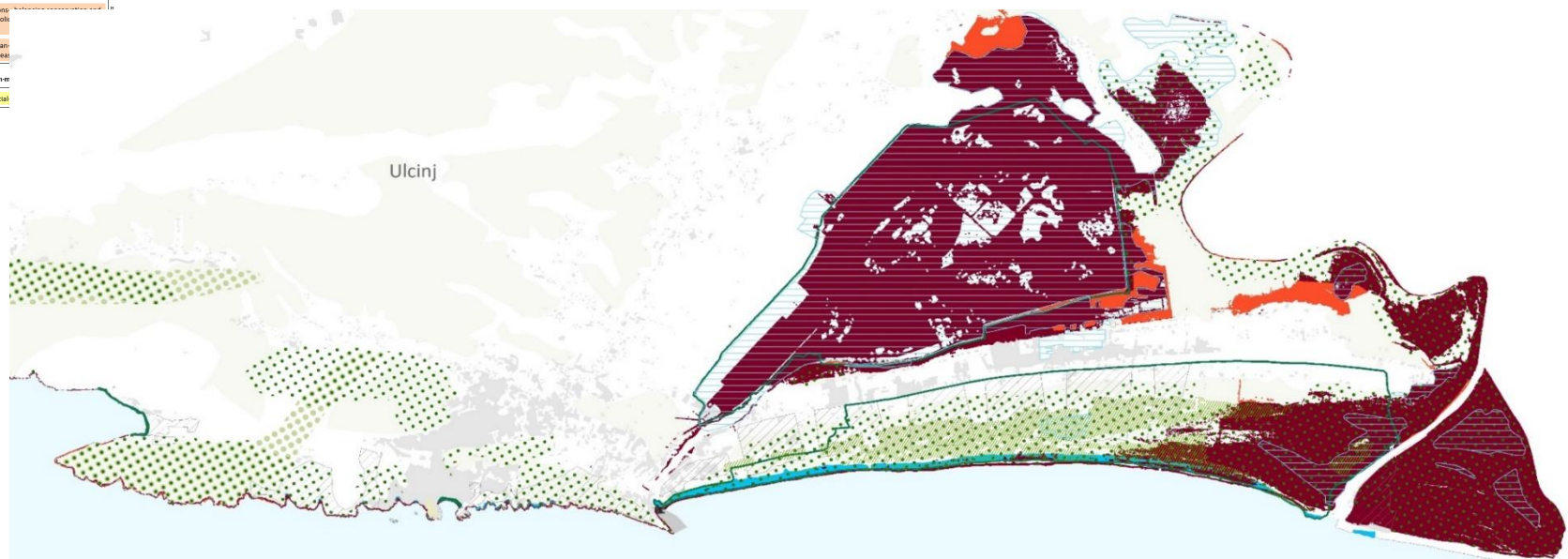
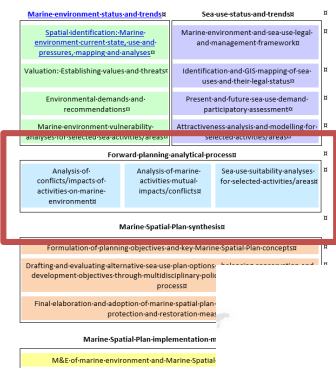






Logos for 'gef' and 'ADRIATIC' are located at the top right. Below them is a small map of the Adriatic Sea region, with 'Opština Kotor' labeled. A scale bar at the bottom right indicates distances in kilometers (0 to 4).

Land – sea interactions – sea level rise



0 1 km

Veći negativni uticaj
Manji negativni uticaj

Močvare i ušća rijeka

Obalne šume

Dine

Izuzetno vrijedni predjeli

Predione cezure - strogi režim

Ribarske poste

Sistem luka


Turističke cone

Kupališta

Zaštićena prirodna područja - postojeća i planirana

Kulturna dobra

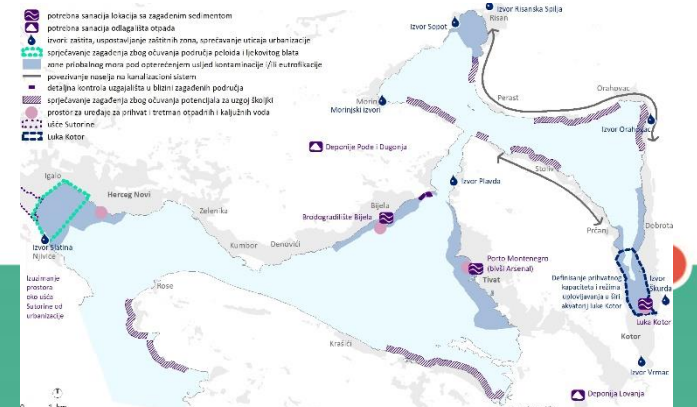
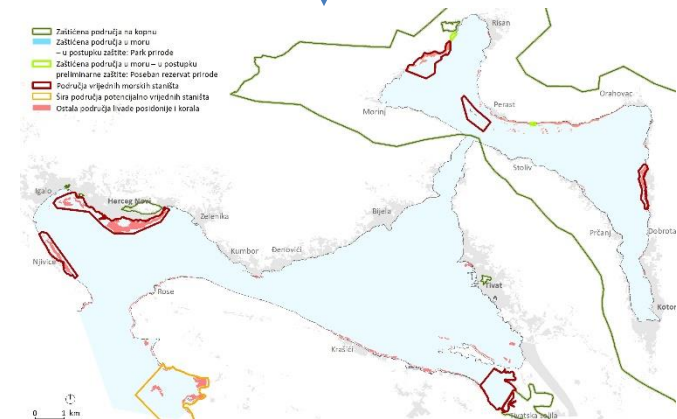
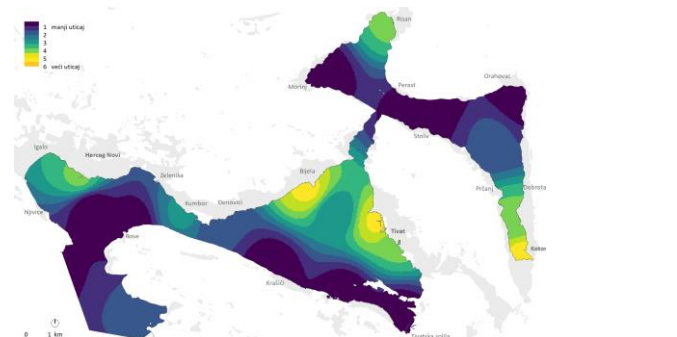
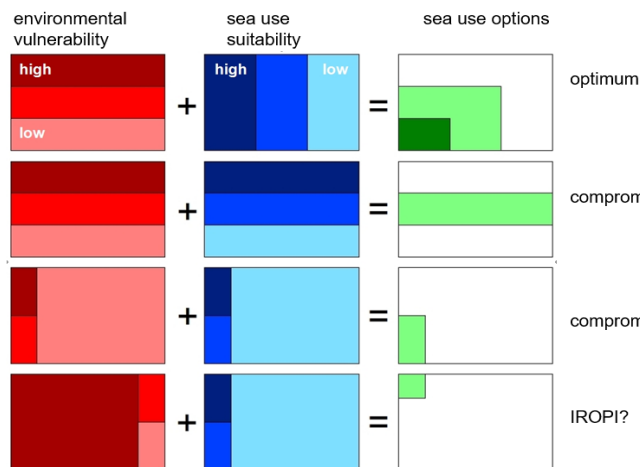
Land – sea interactions – tourist development





Concentrations of activities in the narrow coastal area!





Final results of the project - June 2021:

- **Strategic part, for the entire marine area**
- **Detailed part for narrow coastal area**
- **It will serve as an expert basis for development of National Spatial Plan and detailed, regional planning documents**



Further steps

- **Publishing of the documents and materijals**
- **GIS data base available upon request**
- **It will serve as an expert basis for development of National Spatial Plan and detailed, regional planning documents**
- **Integrated Coastal Zone Management Plan mainstreaming adaptation measures for the area of Boka Kotorska Bay**





Ivana Stojanović

Ministry of Ecology, Spatial Planning and Urbanism

ivana.stojanovic@mepg.gov.me

+382 67 338 108

**Thank
You**

